

# First Nations Consultation Summary Report

Prepared by the Cowichan Valley Regional District for submission the  
BC Ministry of Environment

September 7  
2015

---

## Central Sector Liquid Waste Management Plan Amendment No. 3



Cowichan Valley Regional District  
175 Ingram St, Duncan BC  
V9L 1N8

## Table of Contents

Background .....	2
Figure 1. Map of CSLWMP Plan Area .....	2
Figure 2. Hul'qumi'num Treaty Group (HTG) Core Territory .....	3
Figure 3. Te'mexw Treaty Association Statement of Intent .....	4
Consultation Summary.....	5
Process .....	5
Cowichan Tribes .....	6
Other First Nations.....	6
Appendix A – Cowichan Tribes Consultation Log.....	9
Appendix B – Cowichan Tribes Ads.....	11
Appendix C – Other First Nations Consultation Log.....	12

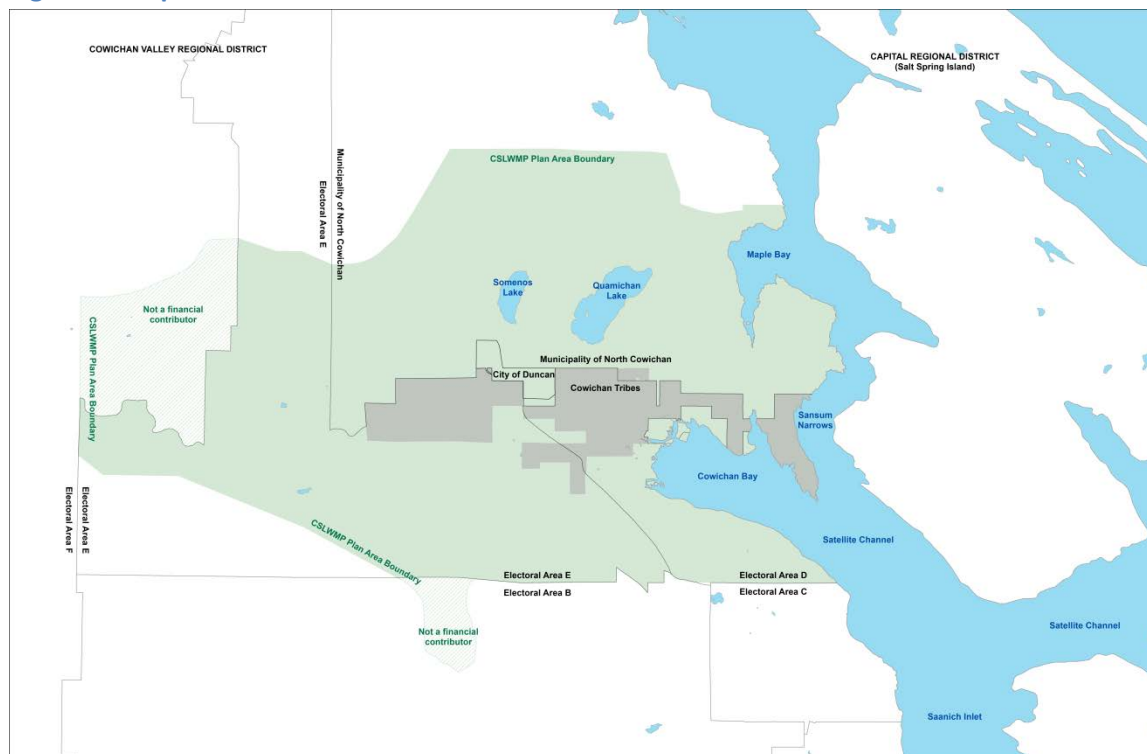
## Background

The Cowichan Valley Regional District (CVRD), along with partners the Municipality of North Cowichan, City of Duncan and the Cowichan Tribes First Nation Band (herein “Cowichan Tribes”), is proposing an amendment to the Central Sector Liquid Waste Management Plan (CSLWMP) to move the existing Joint Utilities Board (JUB) treated wastewater effluent outfall from the Cowichan River to a new location. This will be the third amendment to the CSLWMP.

As per the *Interim Guidelines on Preparing a Liquid Waste Management Plan*, public consultation is a required step in amending a liquid waste management plan. To complete amendment three of the CSLWMP, consultation with First Nations<sup>1</sup> was undertaken as a separate process from other stakeholder and public consultation. *Public Consultation Summary Report*, prepared by Zinc Strategies, summarizes non-First Nation consultation activities.

The CSLWMP plan area includes all of the City of Duncan, the southern portion of Municipality of North Cowichan, all of Electoral Area D-Cowichan Bay, and the Eagle Heights community located in Electoral Area E. Properties receiving sewer service, which are located on Cowichan Tribes reserve land, are also included in the CSLWMP plan area.

Figure 1. Map of CSLWMP Plan Area



<sup>1</sup> The use of the term “First Nations” throughout this document is according to the definition outlined in the *Guide to First Nations Engagement on Local Government Statutory Approvals*, 2014.

The current permitted treated effluent discharge from the JUB wastewater treatment plant is located in the Cowichan River. Through the CSLWMP amendment process, a new location was identified for locating the treated effluent discharge: Satellite Channel. Both the Cowichan River and Satellite Channel are located within the core territory of the Hul'qumi'num Treaty Group (HTG), which exists to jointly negotiate a comprehensive treaty with British Columbia and Canada in the BC Treaty Process<sup>2</sup>. The HTG is comprised of six First Nations: Cowichan Tribes, Stz'uminus First Nation, Penelakut Tribe, Lyackson First Nation, Halalt First Nation, and Lake Cowichan First Nation.

**Figure 2. Hul'qumi'num Treaty Group (HTG) Core Territory<sup>3</sup>**



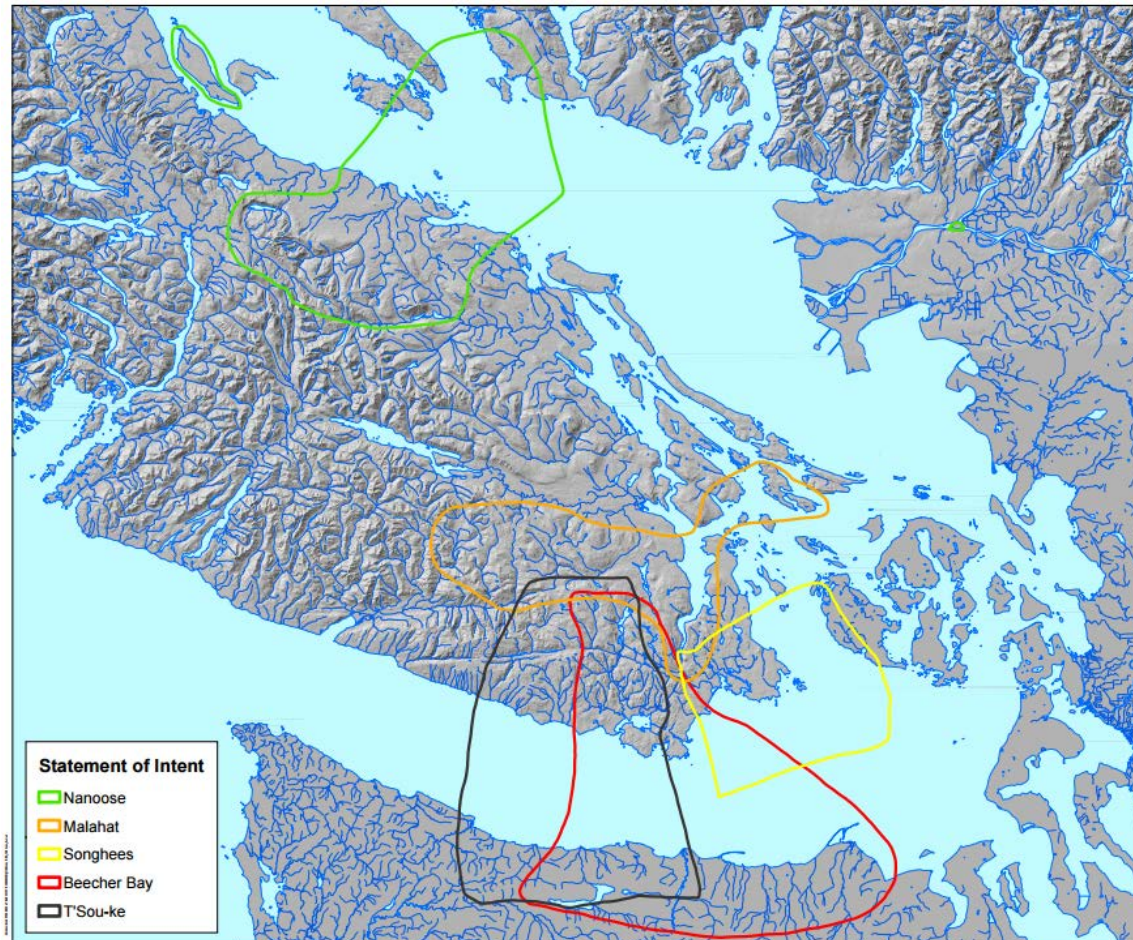
<sup>2</sup> <http://www.hulquminum.bc.ca/news>

<sup>3</sup> [http://www.htg-humanrights.bc.ca/htg\\_core\\_basemap\\_L7.jpg](http://www.htg-humanrights.bc.ca/htg_core_basemap_L7.jpg)



Malahat First Nation, a member of the Te'mexw Treaty Association, has also declared portions of Satellite Channel to be within their Statement of Intent. The Te'mexw Treaty Association is a non-profit society formed to work with its five Coast Salish First Nations members to negotiate a modern treaty with the federal and provincial government in the British Columbia Treaty Process<sup>4</sup>.

**Figure 3. Te'mexw Treaty Association Statement of Intent<sup>5</sup>**



These seven above-mentioned First Nations were identified for consultation by the Ministry of Environment Consultative Areas Database. CVRD staff were directed to use the CAD by provincial staff. Other Nations identified include four additional Saanich Nation bands: Pauquachin, Tsartlip, Tseycum and Tsawout<sup>6</sup>, as well as Tsawwassen and Semiahmoo First Nations. While the CAD also identified the Hul'qumi'num Treaty Group (HTG) and Te'mexw Treaty Association (TTA) in the list, Cowichan Tribes staff advised that HTG no longer has capacity to participate in referrals. Further, staff at the BC Ministry of Aboriginal Relations and Reconciliation (MARR) advised that the process to amend a Liquid Waste Management Plan is governed under separate legislation from Treaty negotiations. Where only one First Nation (Malahat) represented by TTA was identified as relevant by the CAD, and where all First Nations

<sup>4</sup> <http://www.temexw.org/about-us/>

<sup>5</sup> [http://www.temexw.org/SOI\\_Hillshade\\_E2.pdf](http://www.temexw.org/SOI_Hillshade_E2.pdf)

<sup>6</sup> <http://www.tsawout.com/about-tsawout>

represented by HTG were listed as relevant by the CAD, the HTG and TTA treaty groups were not contacted for consultation.

As a member of the Steering Committee, Cowichan Tribes has equal and direct participation in the development of the CSLWMP. This high level of involvement extends far beyond consultation and accommodation. Cowichan Tribes is therefore considered a partner in the CSLWMP. Through this partnership, Cowichan Tribes staff have played a key role in guiding appropriate steps for undertaking consultation with other First Nations, in addition to Cowichan Tribes. CVRD staff were advised by Cowichan Tribes that consultation with Tsawwassen and Semiahmoo First Nations is unnecessary, based on historic consultation referrals.

This report outlines consultation with Cowichan Tribes separately from consultation with other First Nations, in recognition of their role as a partner.

## Consultation Summary

### Process

In pursuit of an amendment to the Central Sector Liquid Waste Management Plan (CSLWMP), the CVRD assumed the role of a Proponent<sup>7</sup> and has been delegated procedural aspects of the Crown's duty to undertake First Nations consultation. Procedural aspects primarily relate to the exchange of information about a proposed project with potentially affected First Nations whose interests are located in the vicinity of the proposed project<sup>8</sup>. No single guidance document exists to clearly outline First Nations consultation requirements related to amending a liquid waste management plan. Instead, a series of documents provide general guidance. The following documents were referred by provincial staff to the CVRD for use:

- *Guide to First Nations Engagement on Local Government Statutory Approvals*, December 2014
- *Guide to Involving Proponents When Consulting First Nations*, 2014
- *Guide to Involving Proponents When Consulting First Nations in the Environmental Assessment Process*, December 2013
- *Updated Procedures for Meeting Legal Obligations When Consulting First Nations*, May 2010

Additional guidance on how consultation should take place was sought directly from the First Nations contacted.

Final accountability and responsibility for assessing and ensuring adequate consultation and accommodation rests with the Crown<sup>9</sup>.

---

<sup>7</sup> Proponents are any party preparing for or making an application to government, including local government. (*Guide to Involving Proponents When Consulting First Nations*, 2014)

<sup>8</sup> [http://www2.gov.bc.ca/assets/gov/environment/waste-management/sewage/guide\\_to\\_preparing\\_liquid\\_waste\\_mgmt\\_plans.pdf](http://www2.gov.bc.ca/assets/gov/environment/waste-management/sewage/guide_to_preparing_liquid_waste_mgmt_plans.pdf)

<sup>9</sup> [http://www.eao.gov.bc.ca/pdf/EAO\\_Proponent\\_Guide\\_Dec2013.pdf](http://www.eao.gov.bc.ca/pdf/EAO_Proponent_Guide_Dec2013.pdf)

## Cowichan Tribes

As a partner in the CSLWMP, Cowichan Tribes holds positions on both the CSLWMP Steering Committee, and the Public & Technical Committee. Consultation with Cowichan Tribes is ongoing and has occurred through these committees, as well as through meetings with the Cowichan Tribes Environment Committee, Lands Committee and Chief and Council. Direction has been taken from the Environment Committee and Lands Committee on resources that should be considered when mapping and assessing receptors of concern, additional technical information needed to inform decision-making, as well as how to engage with Cowichan Tribes members – including type of information that should be shared, how this should be shared, and how feedback should be gathered.

On July 14, 2015 Cowichan Tribes Chief and Council passed a resolution to take steps in moving forward with relocating the outfall to Satellite Channel.

On July 20, 2015 an open house was held on reserve for Cowichan Tribes members, on request by the Lands Committee. The meeting was co-hosted by CVRD and Cowichan Tribes from 5-7pm and included dinner. Posters were prepared outlining the factors driving the outfall relocation, information on the treatment process, the proposed new discharge location, other discharge options considered, and relevance to fishing and harvesting. Attendees were invited to review the posters and ask questions. Informal discussions on the project took place during dinner. Twelve Cowichan Tribes members attended the event, including two Council members, and five comment sheets were received. Speeches were made by a Councillor on the significance of this project to Cowichan Tribes and positive impacts that will result.

*Appendix A – Cowichan Tribes Consultation Log* outlines specific consultation activities that took place, comments received, and response by the CVRD. *Appendix B – Cowichan Tribes Ads* includes examples of ads published in the Cowichan Tribes newsletter. The newsletter served as the primary means of communicating with Cowichan Tribes members, as local newspapers are generally not distributed within Cowichan Tribes reserve land. In all consultation activities, the key contact was Cowichan Tribes Referral Coordinator, Helen Reid.

## Other First Nations

Based on guidance from Cowichan Tribes, notification letters were initially sent to Stz'uminus First Nation, Penelakut Tribe, Lyackson First Nation and Halalt First Nation on October 2, 2014. Cowichan Tribes further advised notifying Malahat Nation, to whom a letter was sent on January 14, 2015, as well as the Pauquachin First Nation, Tsartlip First Nation, Tseycum First Nation and Tsawout First Nation, to whom notification letters were sent on March 9, 2015. A letter to Lake Cowichan First Nation was sent on April 10, 2015. Notification letters not only provided preliminary information about the project, but also sought guidance from each First Nation on how consultation should take place.

The difference in timing of the notification letters is due to the staggered provision of information on appropriate steps for undertaking First Nations consultation. Cowichan Tribes, the BC Ministry of

Environment (MOE) and the BC Ministry of Aboriginal Relations and Reconciliation (MARR) were the sources for this information.

Responses to notification letters were received from Malahat First Nation, Tseycum First Nation and Lyackson First Nation. Key correspondence with these First Nations is summarized below. No responses were received from other First Nations listed above. *Appendix C – Other First Nations Consultation Log* provides details on dates and contact persons associated with the correspondence described below.

### **Malahat Nation**

A response from Malahat Nation (herein “Malahat”) expressed interest in being consulted and included a request for capacity funds to enable participation in the consultation process, as well as a position on the Steering Committee. A follow-up request was made by CVRD staff to present information on the amendment; however no response from Malahat was received. An additional follow-up email was sent from the CVRD to Malahat, advising that the request for capacity funds could not be met as the CVRD is not equipped to do so. There is no obligation for a Proponent to provide capacity funding to a First Nation as part of the consultation process, nor will the Province direct that such funding be provided by a Proponent to a First Nation<sup>10</sup>. This statement was further confirmed by staff at MARR. A copy of the completed Stage 1 Environmental Impact Study was emailed to Malahat staff on July 21, 2015. No response was received. A letter was sent on September 7, 2015 advising Malahat that CVRD will be taking steps to submit the amended plan to MOE for review.

### **Tseycum and Lyackson Nations**

Tseycum First Nation (herein “Tseycum”) responded to the notification letter with a request for a presentation to all Saanich bands. The presentation was organized for April 20<sup>th</sup>, 2015 and RSVPs to the event were received from Tseycum, Tsawout, Pauquachin and Tsartlip First Nations. The invitation was further extended to Lyackson First Nation (herein “Lyackson”). Of the five nations that confirmed (no response was received from Malahat), only representatives from Tseycum and Lyackson attended. Bands that RSVP'd but did not attend were contacted, however no responses were received.

The presentation provided an overview of the amendment process, factors motivating the outfall relocation, treatment process and performance, options explored to-date, a map regarding receptors of concern, as well as information on anticipated effluent movement and dilution. Following the presentation was a discussion. Tseycum and Lyackson representatives both expressed concern over the future of marine food and cultural resources and the potential impact of the treated effluent on these resources. Additional questions were asked regarding treatment, the current receiving environment, other options for relocating the discharge, and regulations in place. As time was limited, response to these questions and meeting minutes were sent to Tseycum and Lyackson representatives in attendance at the meeting by email for review on May 12, 2015 and April 28, 2015, respectively. The response described how treatment technology currently in place at the JUB, anticipated dilution from the new

---

<sup>10</sup> [http://www.eao.gov.bc.ca/pdf/EAO\\_Proponent\\_Guide\\_Dec2013.pdf](http://www.eao.gov.bc.ca/pdf/EAO_Proponent_Guide_Dec2013.pdf)



discharge location and comprehensive monitoring would address the issues raised during the meeting. No replies to either email were received.

During the April 20 meeting, Tseycum and Lyackson representatives made a request to the CVRD for capacity funds to participate in the consultation and conduct independent reviews of information and oral history reviews of the study area. The Lyackson representative indicated that traditional village sites were located in Cowichan Bay and that Sansum Narrows is an important use area. Lyackson asserted a strong strength of claim and a consequent need for a high level of consultation. Lyackson requested that all correspondence on the amendment be conducted via email. Additional request from Tseycum included a presentation to Tseycum Chief and Council at their office and presentations to other Chiefs and Council of the Saanich bands.


Emails were sent to Tseycum and Lackson representatives in attendance at the April 20 meeting advising that the request for capacity funds could not be met. As mentioned previously, the CVRD is not equipped to provide capacity funding and was advised by Provincial staff at MARR that there is no legal requirement to do so. No response was received from Tseycum or Lyackson. Given the lack of response from other Saanich bands, no further outreach took place to organize presentations.

A copy of the completed Stage 1 Environmental Impact Study was emailed to Tseycum and Lyackson representatives on July 2, 2015. The email sent on this date to Tseycum representatives also followed up on the request for a presentation to Chief and Council. No response was received to these emails. A letter was sent on September 7, 2015 advising Tseycum and Lyackson that CVRD will be taking steps to submit the amended plan to MOE for review.

## Appendix A – Cowichan Tribes Consultation Log

Date of Contact	Format	Audience	Topics	Issues Raised	CVRD Response	Issue Status
11/26/2014	Presentation	Environment Committee	Overview of the amendment process, factors motivating the outfall relocation, treatment process and performance, options explored to-date, a map regarding receptors of concern, as well as information on anticipated effluent movement and dilution.	Potential impacts on FN neighbours surrounding Saanich Inlet; importance of Sansum Narrows and need for protection; questions about treatment standards, effluent dilution, emerging contaminants, possibility to re-use effluent for Catalyst operations; requested additional information.	Outstanding questions addressed at next meeting (Jan 28). Sansum Narrows identified as a no-go zone for possible new discharge location. Notified Saanich Nation bands of amendment.	Resolved
1/28/2015	Presentation	Environment Committee	Amendment process/timeline, receptors of concern map in detail, effluent movement and dilution details, information about emerging contaminants	Questions on potential to treat effluent to "drinking water standard", microplastics, risk management, effluent movement, impact on taste of crabs, potential for treatment at Catalyst-Crofton and discharge from Crofton.	Prepared additional information on feasibility of Crofton treatment and discharge, potential risks related to microplastics and potential for impacts on crabs. Questions addressed at next meeting (May 13).	Resolved
all of April	Ad in Newsletter	Band members	Notification, opportunities for engagement	n/a	n/a	n/a
1/5/2015	Email recv'd	CVRD	Helen provided information on fishery/aquaculture resources to aid with constraints map.	n/a	Integrated information	Resolved
from April - Sept	Posters	Band members	Notification, opportunities for engagement	n/a	n/a	n/a
5/13/2015	Meeting	Environment	Outstanding	Effluent quality,	Prepared	Resolved

		Committee	questions from previous meeting, update on Crofton option and routing ideas proposed.	position of Environment Canada and DFO on potential impacts of new discharge, importance of protecting clam beds around Separation Point, potential for effluent to reach Moses Point, locations of existing outfalls near proposed new discharge location.	additional information on existing outfalls near proposed new discharge location. Questions not addressed during meeting were addressed via email on June 10.	
all of June	Ad in Newsletter	Band members	Current versus proposed new discharge	n/a	n/a	n/a
6/16/2015	Email	Staff	Routing options, effluent quality	Eutrophication of estuary, impacts of outfall construction on estuary, pipe rupture risk reduction	Described mitigation strategies for outfall construction, and reducing risk of pipe rupture. Confirmed that effluent is well within guidelines.	Resolved
6/23/2015	Meeting	Lands Committee	Cowichan Tribes staff presented summary of Stage 1 EIS	Recommended that go to Chief and Council; requested an open house on reserve.	Met with Chief and Council, hosted open house on reserve.	Resolved
all of July	Ad in Newsletter	Band members	Open house ad	n/a	n/a	n/a
mid July	Facebook	Band members	Open house ad	n/a	n/a	n/a
all of July	Posters	Band members	Open house ad	n/a	n/a	n/a
7/14/2015	Meeting	Chief and Council		Endorsed moving forward with Satellite Channel option.	n/a	n/a
7/20/2015	Open house	Band members	Overview as presented to Environment Committee in Nov, 2014 and Jan, 2015, presented in accessible poster format	Support for change to re-open shellfish harvesting; questions about possible odors, studies conducted, protection of riparian areas, whether Cowichan Tribes members would be hired to do work.	Responded directly to those who asked questions.	







## Central Sector LWMP Amendment

Cowichan Tribes is an important partner in the Central Sector Liquid Waste Management Plan (LWMP), a guidance document that outlines solutions for managing wastewater and other forms of liquid waste. Other plan partners include the CVRD, City of Duncan and Municipality of North Cowichan. Together the partners are working to update this plan, through a process called an "amendment". The amendment is focusing on reviewing options to move the treated wastewater outfall serving these communities, from the Cowichan River to a new location.

The CVRD is leading the amendment process and is working with partners and stakeholders to share information on outfall relocation options and to gather comments. Cowichan Tribes representatives are part of the advisory committee for this project, and the Cowichan Tribes Environment Committee continues to be consulted.

In addition to these consultation activities, a series of spring info sessions are also being hosted to meet with stakeholders and community groups. If you are interested in attending a project info session, let us know!

**FOR MORE INFORMATION**  
Contact CVRD Engineering Services at: 250-746-2530 or email: [cslwmp@cprd.bc.ca](mailto:cslwmp@cprd.bc.ca)  
Visit: [cprd.bc.ca/wmp](http://cprd.bc.ca/wmp) @mycprd facebook.com/mycprd

April Newsletter Ad



## Relocating the Outfall - Frequently Asked ?'s

Cowichan Tribes is an important partner in the Central Sector Liquid Waste Management Plan (CSLWMP), a project that will lead to the relocation of a treated wastewater outfall from the Cowichan River to a new location. Other partners are the CVRD, Duncan and North Cowichan.

**What is going into the Cowichan River now?**  
Effluent, or wastewater that is treated to prevent impacts on the environment, is currently being discharged through an outfall into the Cowichan River.

**How is "effluent" different from raw sewage?**  
After raw sewage has been treated it is called "effluent", a clear liquid that has been fully treated and disinfected. The quality of our community's treated effluent is very high and exceeds standards for protecting fish and other aquatic life.

**Where will the treated effluent be discharged?**  
Many options have been reviewed to-date and Satellite Channel has been identified as the most workable and sustainable option for moving the outfall, based on engineering studies and a review of areas that need to be protected.

As soon as the effluent leaves the outfall pipe, it mixes with sea water and is diluted by at least 300 times. The mixed water becomes a "plume". The plume stays below the water surface and does not touch the beaches or ocean bottom. This design will protect the most sensitive ocean life, including shellfish and young salmon.

**QUESTIONS/COMMENTS?**  
Contact CVRD Engineering Services at: 250-746-2530 or email: [cslwmp@cprd.bc.ca](mailto:cslwmp@cprd.bc.ca)  
Visit: [cprd.bc.ca/wmp](http://cprd.bc.ca/wmp) @mycprd facebook.com/mycprd






June Newsletter Ad



## Stl'eshun - Join the Conversation

Cowichan Tribes is an important partner in the Central Sector Liquid Waste Management Plan (CSLWMP), a project that will lead to the relocation of a treated wastewater outfall from the Cowichan River to a new location. Other partners are the CVRD, Duncan and North Cowichan.

We invite you to a BBQ to meet the team, learn more about the project and tell us what you think.

**Monday July 20th, at 5:00pm**  
**at Si'em Lelum Gymnasium**  
**Open House & BBQ**

For more information:  
Helen Reid  
Cowichan Tribes at  
250-748-3196

Emily Doyle-Yamaguchi  
CVRD at  
250-746-2641

Visit: [cprd.bc.ca/wmp](http://cprd.bc.ca/wmp) @mycprd facebook.com/mycprd






July Newsletter Ad

## Appendix C – Other First Nations Consultation Log

First Nation	Date of Contact	Sent/ Recv'd	Format	Topic	Response Received	Key contact	Position
Lyackson	10/2/2014	Sent	Letter	Notification	Yes – from Monique Smit	Chief Richard Thomas	Chief
Lyackson	11/4/2014	Recv'd	Email	Expression of interest	n/a	Monique Smit	Admin Clerk
Lyackson	11/4/2014	Sent	Email	Request to discuss how consultation should take place	No	Kathleen Johnnie	
Lyackson	3/18/2015	Sent	Email	Invitation to presentation	Yes – from Kathleen Johnnie	Kathleen Johnnie	
Lyackson	4/9/2015	Recv'd	Email	RSVP to presentation	n/a	Kathleen Johnnie	
Lyackson	4/20/2015	n/a	Meeting	Overview of the amendment process, factors motivating the outfall relocation, treatment process and performance, options explored to-date, a map regarding receptors of concern, as well as information on anticipated effluent movement and dilution	n/a	Kathleen Johnnie	
Lyackson	4/28/2015	Sent	Email	Meeting notes, Powerpoint presentation	No	Kathleen Johnnie	
Lyackson	5/12/2015	Sent	Email	Response to questions	No	Kathleen Johnnie	
Lyackson	7/2/2015	Sent	Email	Response to request for capacity funding; provided completed Stage 1 EIS	No	Kathleen Johnnie	
Lyackson	9/7/2015	Sent	Letter	That CVRD will be taking steps to submit the amended plan to MOE for review		Kathleen Johnnie	
Tseycum	12/17/2015	Sent	Letter	Notification	Yes – from Chief	Chief Vern Jacks	Chief
Tseycum	early January	Recv'd	Phone call	Suggested that meet with 5 Saanich bands (extend invitation to Malahat), provide a presentation on the	n/a	Chief Vern Jacks	Chief



				big picture, invite Chiefs and delegates, poll for suitable dates, suggested Mary Winspear Centre.			
Tseycum	3/10/2015	Sent	Letter	Request to present	Yes – from Chief	Chief Vern Jacks	Chief
Tseycum	4/9/2015	Recv'd	Email	RSVP to presentation	n/a	Unknown	Receptionist
Tseycum	4/20/2015	n/a	Meeting	Overview of the amendment process, factors motivating the outfall relocation, treatment process and performance, options explored to-date, a map regarding receptors of concern, as well as information on anticipated effluent movement and dilution	n/a	Chief Vern Jacks	
Tseycum	4/28/2015	Sent	Email	Emailed summary of notes from meeting, requesting corrections if needed	No	Chief Vern Jacks	
Tseycum	7/2/2015	Sent	Email	Response to request for capacity funding; provided completed Stage 1 EIS; requested notice of next available opportunity to present to Chief and Council, as per Chief's request.	No	Chief Vern Jacks	
Tseycum	9/7/2015	Sent	Letter	That CVRD will be taking steps to submit the amended plan to MOE for review		Chief Vern Jacks	
Malahat	1/14/2015	Sent	Letter	Notification	Yes - from Robert Sagmeister	Chief Michael Harry	Chief
Malahat	1/26/2015	Recv'd	Letter	Request for capacity funding and position on Steering Committee	n/a	Robert Sagmeister	Director, Community & Governance
Malahat	2/11/2015	Sent	Letter	Request to provide presentation with more information	No	Robert Sagmeister	Director, Community & Governance

Malahat	3/3/2015	Sent	Email	Invitation to attend presentation to Saanich bands	No	Robert Sagmeister	Director, Community & Governance
Malahat	7/21/2015	Sent	Email	Provided completed Stage 1 EIS		Shannon Ralfs	Referrals Coordinator
Malahat	9/7/2015	Sent	Letter	That CVRD will be taking steps to submit the amended plan to MOE for review		Shannon Ralfs, Robert Sagmeister	
Tsawout	12/17/2015	Sent	Letter	Notification	No	Chief Harvey Underwood	Chief
Tsawout	3/10/2015	Sent	Letter	Request to present	Yes- from Eric Pelkey	Chief Harvey Underwood	Chief
Tsawout	4/9/2015	Recv'd	Email	RSVP to presentation	n/a	Eric Pelkey	Director, Operations
Tsawout	4/20/2015	n/a	Meeting	Overview of the amendment process, factors motivating the outfall relocation, treatment process and performance, options explored to-date, a map regarding receptors of concern, as well as information on anticipated effluent movement and dilution	Absent	Eric Pelkey	Director, Operations
Tsawout	early May	Sent	Phone call	Scheduling another time for discussion	No	Eric Pelkey	Director, Operations
Tsawout	9/7/2015	Sent	Letter	That CVRD will be taking steps to submit the amended plan to MOE for review		Eric Pelkey	Director, Operations
Pauquachin	12/17/2015	Sent	Letter	Notification	Yes - from Danny Henry	Chief Rebecca Harris	Chief
Pauquachin	3/10/2015	Sent	Letter	Request to present	Yes - from Danny Henry	Chief Rebecca Harris	Chief
Pauquachin	mid March	Recv'd	Phone call	RSVP to presentation	n/a	Danny Henry	Band Administrator
Pauquachin	3/25/2015	Sent	Email	Doodle poll for presentation dates	No	Danny Henry	Band Administrator

							ator
Pauquachin	4/13/2015	Sent	Email	Event reminder	No	Danny Henry	Band Administrator
Pauquachin	4/20/2015	n/a	Meeting	Overview of the amendment process, factors motivating the outfall relocation, treatment process and performance, options explored to-date, a map regarding receptors of concern, as well as information on anticipated effluent movement and dilution	Absent	Danny Henry	Band Admin.
Pauquachin	9/7/2015	Sent	Letter	That CVRD will be taking steps to submit the amended plan to MOE for review		Danny Henry	Band Admin.
Tsartlip	12/17/2015	Sent	Letter	Notification	No	Chief Don Tom	Chief
Tsartlip	3/10/2015	Sent	Letter	Request to present	Yes - from Karen Harry	Chief Don Tom	Chief
Tsartlip	3/25/2015	Recv'd	Email	RSVP to presentation	n/a	Karen Harry	Band Admin.
Tsartlip	4/19/2015	n/a	Meeting	Overview of the amendment process, factors motivating the outfall relocation, treatment process and performance, options explored to-date, a map regarding receptors of concern, as well as information on anticipated effluent movement and dilution	Absent	Karen Harry	Band Admin.
Tsartlip	4/20/2015	Sent	Phone call	Absence of reps at meeting	No	Karen Harry	Band Admin.
Tsartlip	4/27/2015	Recv'd	Email	Missed meeting on April 20	n/a	Karen Harry	Band Admin.
Tsartlip	4/28/2015	Sent	Email	Offer to present to Chief and Council	No	Karen Harry	Band Admin.

Tsartlip	9/7/2015	Sent	Letter	That CVRD will be taking steps to submit the amended plan to MOE for review		Karen Harry	Band Admin.
Halalt	10/2/2014	Sent	Letter	Notification	No	Chief James Thomas	Chief
Halalt	9/7/2015	Sent	Letter	That CVRD will be taking steps to submit the amended plan to MOE for review		Chief James Thomas	Chief
Penelakut	10/2/2014	Sent	Letter	Notification	No	Chief Earl (Wilbur) Jack	Chief
Penelakut	9/7/2015	Sent	Letter	That CVRD will be taking steps to submit the amended plan to MOE for review		Chief Earl (Wilbur) Jack	Chief
Stzuminus	10/2/2014	Sent	Letter	Notification	No	Chief John Elliot	Chief
Stzuminus	9/7/2015	Sent	Letter	That CVRD will be taking steps to submit the amended plan to MOE for review		Chief John Elliot	Chief
Lake Cowichan	10/2/2014	Sent	Letter	Notification	No	Chief Cyril Livingstone	Chief
Lake Cowichan	9/7/2015	Sent	Letter	That CVRD will be taking steps to submit the amended plan to MOE for review		Chief Cyril Livingstone	Chief