

Inset C - OCP

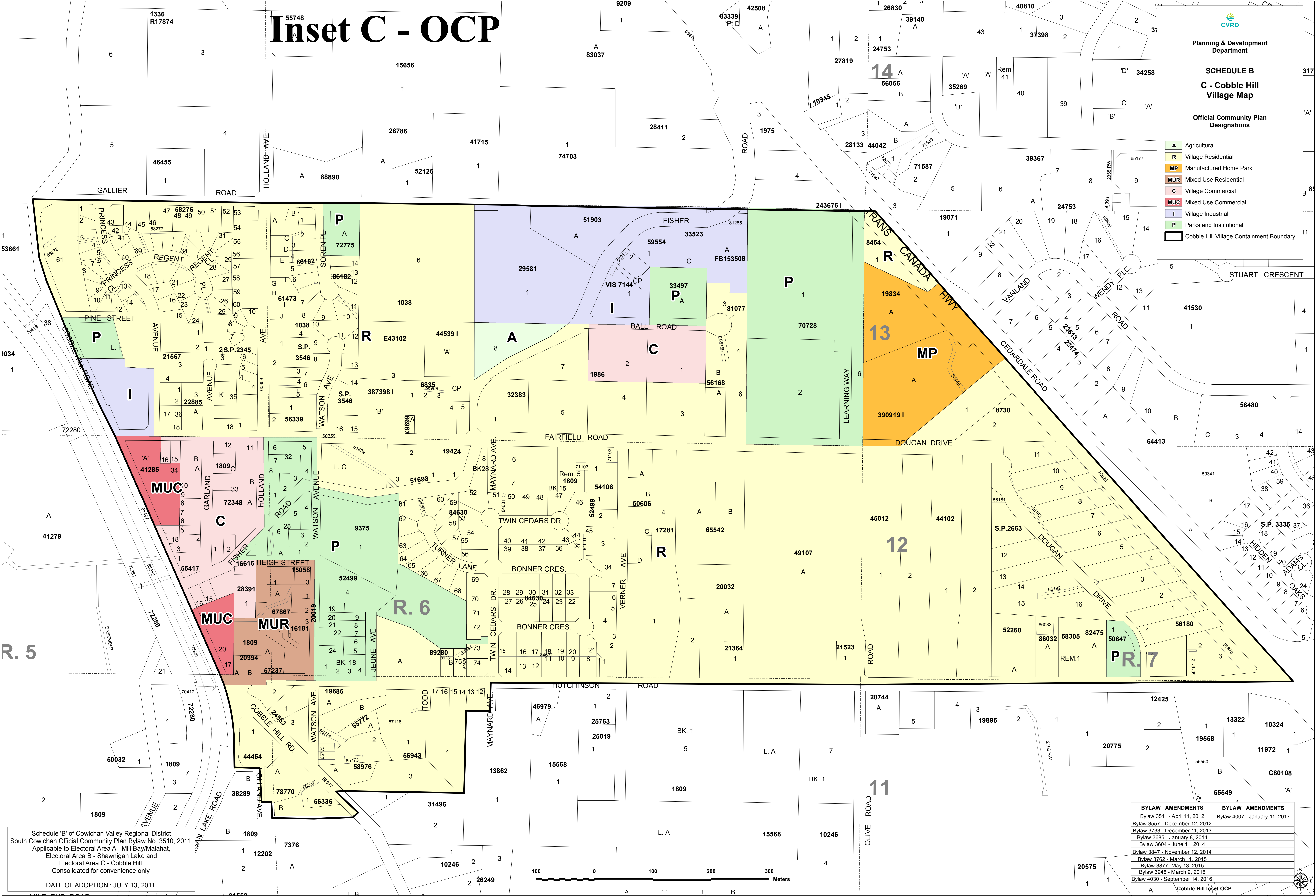


Planning & Development Department

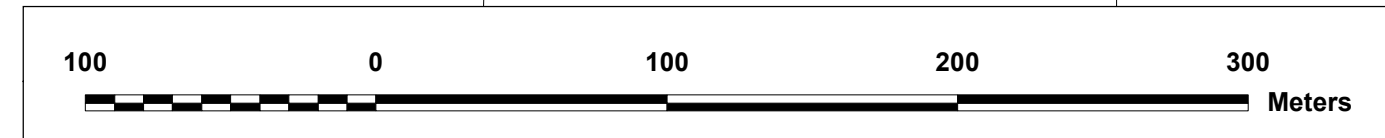
SCHEDULE B C - Cobble Hill Village Map

Official Community Plan Designations

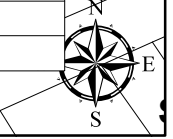
- Agricultural
- Village Residential
- Manufactured Home Park
- Mixed Use Residential
- Village Commercial
- Mixed Use Commercial
- Village Industrial
- Parks and Institutional
- Cobble Hill Village Containment Boundary



Schedule 'B' of Cowichan Valley Regional District South Cowichan Official Community Plan Bylaw No. 3510, 2011. Applicable to Electoral Area A - Mill Bay/Malahat, Electoral Area B - Shawnigan Lake and Electoral Area C - Cobble Hill. Consolidated for convenience only. DATE OF ADOPTION : JULY 13, 2011.



BYLAW AMENDMENTS	BYLAW AMENDMENTS
Bylaw 3511 - April 11, 2012	Bylaw 4007 - January 11, 2017
Bylaw 3557 - December 12, 2012	
Bylaw 3733 - December 11, 2013	
Bylaw 3685 - January 8, 2014	
Bylaw 3604 - June 11, 2014	
Bylaw 3847 - November 12, 2014	
Bylaw 3762 - March 11, 2015	
Bylaw 3877 - May 13, 2015	
Bylaw 3945 - March 9, 2016	
Bylaw 4030 - September 14, 2016	



Cobble Hill Inset OCP