





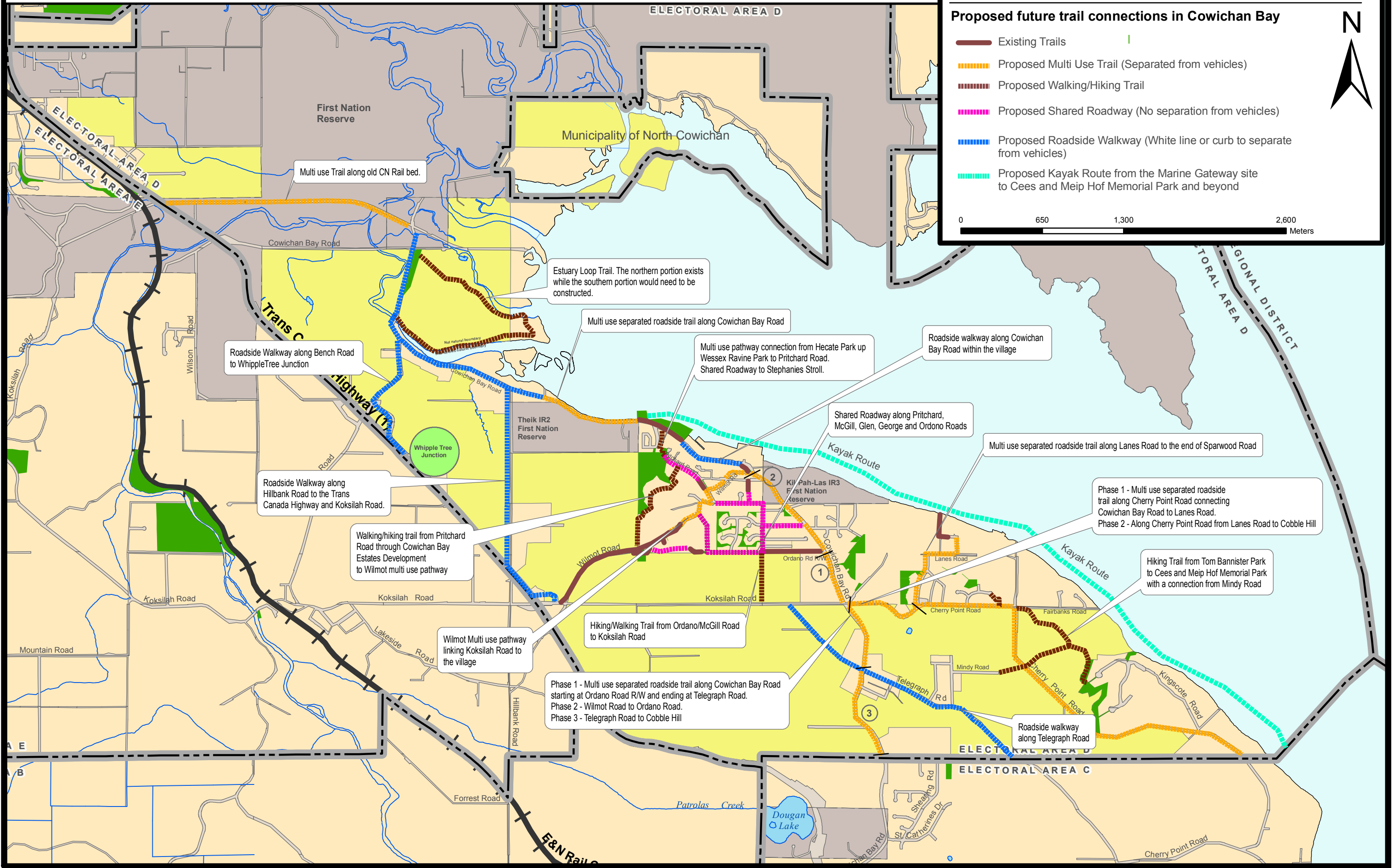



# MAP 4: PROPOSED FUTURE TRAIL CONNECTIONS IN COWICHAN BAY October 2013

## LEGEND

### Proposed future trail connections in Cowichan Bay

-  Existing Trails
-  Proposed Multi Use Trail (Separated from vehicles)
-  Proposed Walking/Hiking Trail
-  Proposed Shared Roadway (No separation from vehicles)
-  Proposed Roadside Walkway (White line or curb to separate from vehicles)
-  Proposed Kayak Route from the Marine Gateway site to Cees and Meip Hof Memorial Park and beyond



Multi use Trail along old CN Rail bed.

Estuary Loop Trail. The northern portion exists while the southern portion would need to be constructed.

Roadside Walkway along Bench Road to Whipple Tree Junction

Multi use separated roadside trail along Cowichan Bay Road

Multi use pathway connection from Hecate Park up Wessex Ravine Park to Pritchard Road. Shared Roadway to Stephanies Stroll.

Roadside walkway along Cowichan Bay Road within the village

Roadside Walkway along Hillbank Road to the Trans Canada Highway and Koksilah Road.

Shared Roadway along Pritchard, McGill, Glen, George and Ordono Roads

Multi use separated roadside trail along Lanes Road to the end of Sparwood Road

Walking/hiking trail from Pritchard Road through Cowichan Bay Estates Development to Wilmot multi use pathway

Phase 1 - Multi use separated roadside trail along Cherry Point Road connecting Cowichan Bay Road to Lanes Road.  
Phase 2 - Along Cherry Point Road from Lanes Road to Cobble Hill

Hiking Trail from Tom Bannister Park to Cees and Meip Hof Memorial Park with a connection from Mindy Road

Wilmot Multi use pathway linking Koksilah Road to the village

Hiking/Walking Trail from Ordano/McGill Road to Koksilah Road

Phase 1 - Multi use separated roadside trail along Cowichan Bay Road starting at Ordano Road R/W and ending at Telegraph Road.  
Phase 2 - Wilmot Road to Ordano Road.  
Phase 3 - Telegraph Road to Cobble Hill

Roadside walkway along Telegraph Road